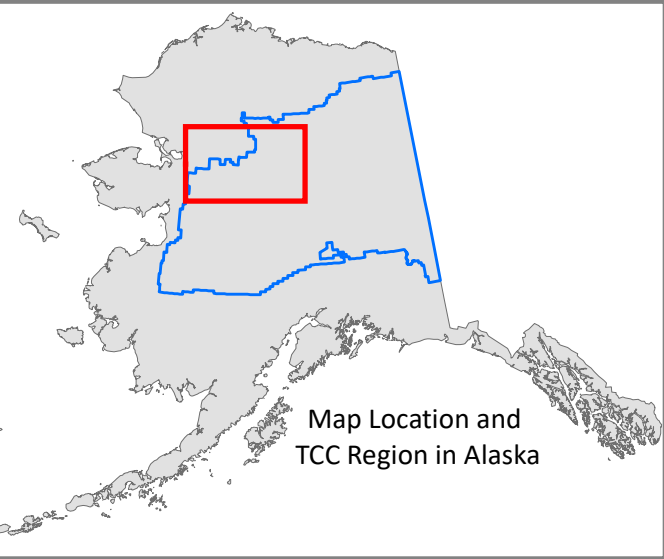
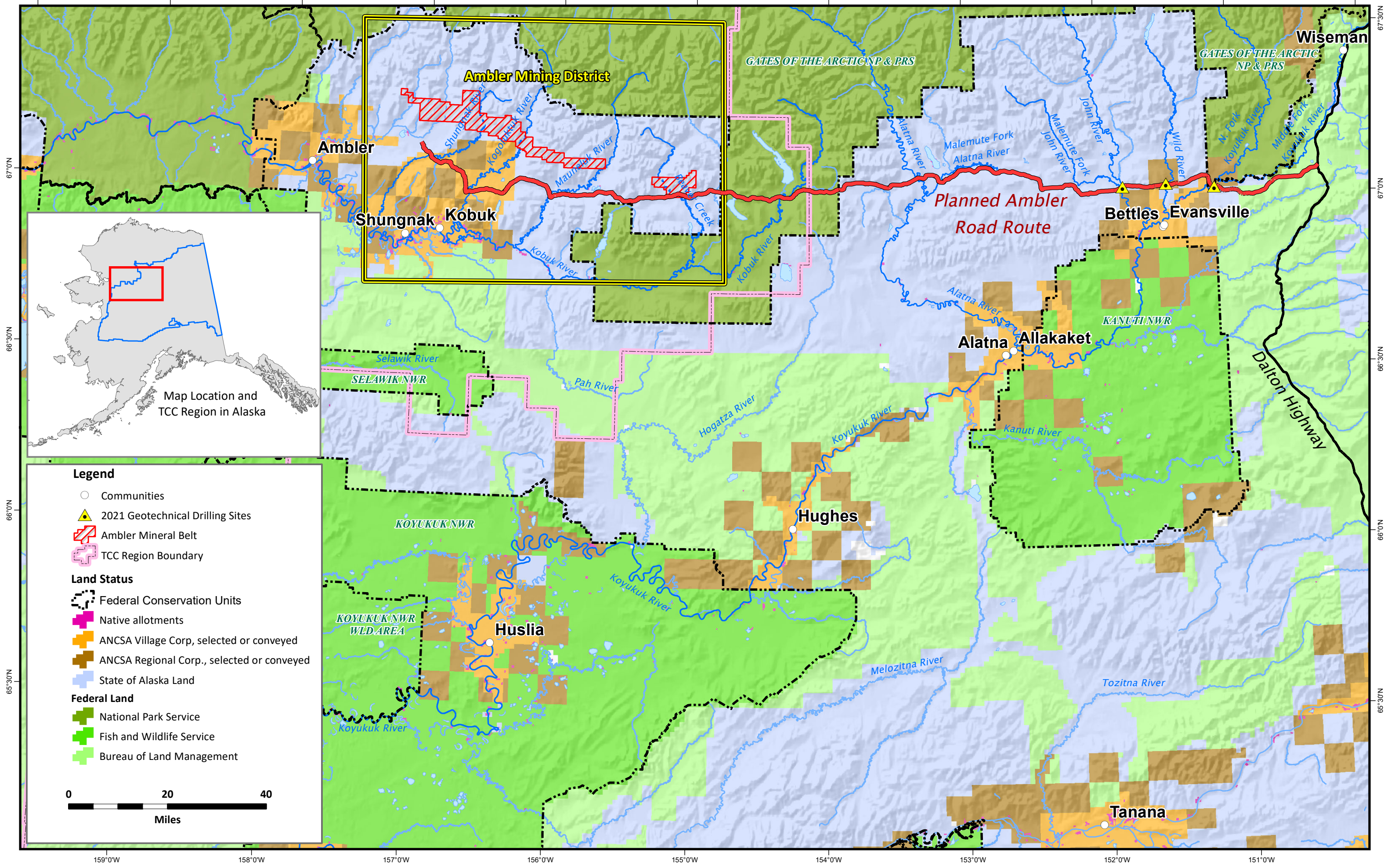
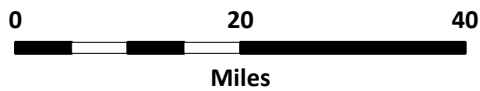


# Koyukuk River Region – Potential Ambler Road and Mining



### Legend

- Communities
  - ▲ 2021 Geotechnical Drilling Sites
  - ▨ Ambler Mineral Belt
  - ⊕ TCC Region Boundary
- Land Status**
- ⬛ Federal Conservation Units
  - ⬛ Native allotments
  - ⬛ ANCSA Village Corp, selected or conveyed
  - ⬛ ANCSA Regional Corp., selected or conveyed
  - ⬛ State of Alaska Land
- Federal Land**
- ⬛ National Park Service
  - ⬛ Fish and Wildlife Service
  - ⬛ Bureau of Land Management



159°0'W 158°0'W 157°0'W 156°0'W 155°0'W 154°0'W 153°0'W 152°0'W 151°0'W

67°0'N

66°30'N

66°0'N

65°30'N

67°30'N

67°0'N

66°30'N

66°0'N

65°30'N